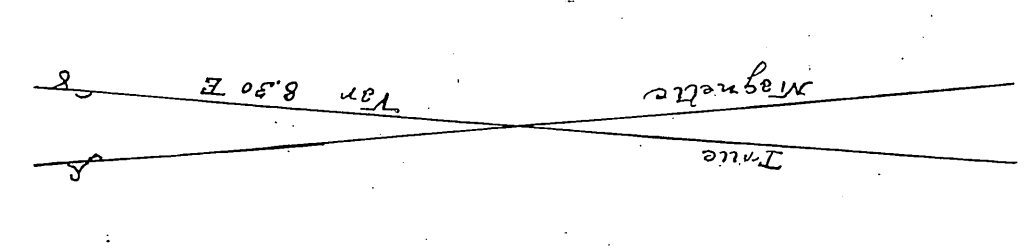
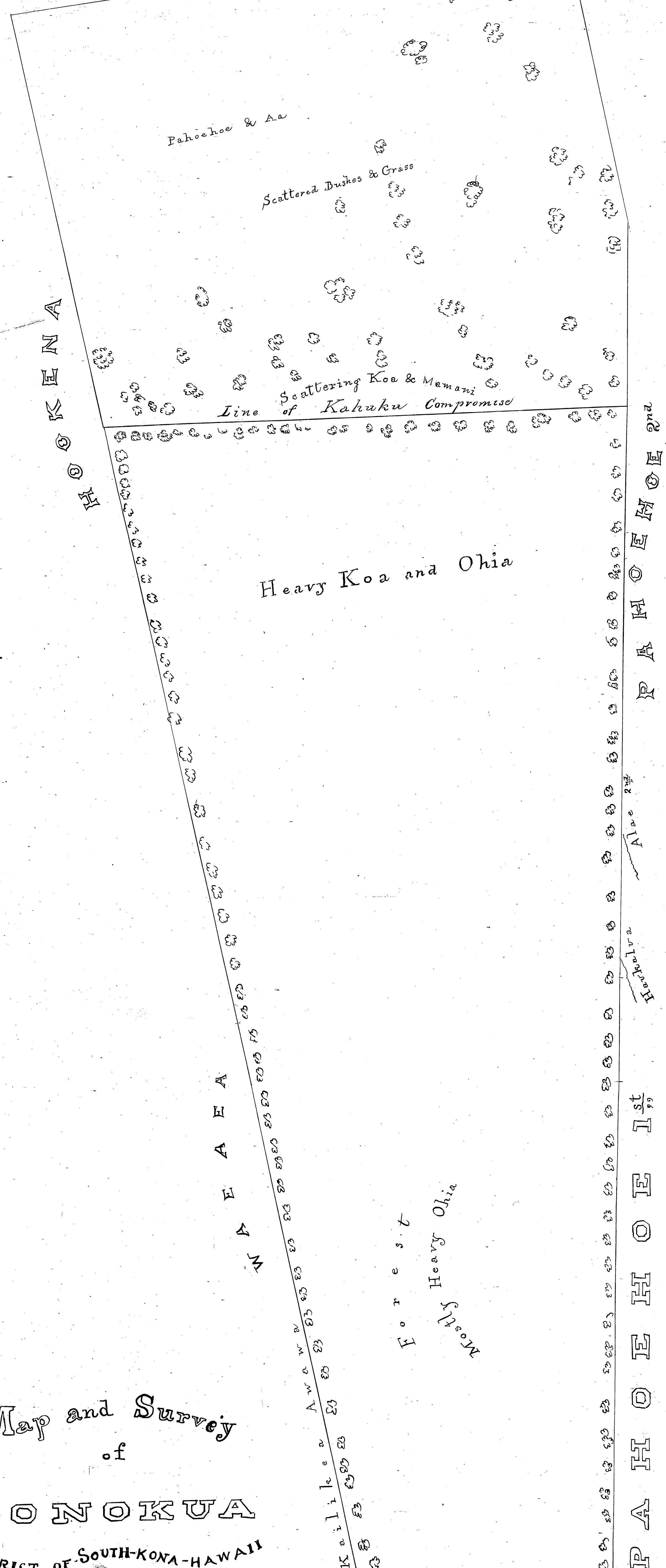


K A H U K U

Pauwolu



Polewai

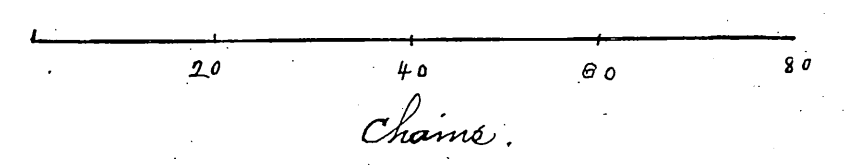
NOTES

Commencing at rock marked X line of Wasaka at coast at Auwau of Kaula and running along said Auwau and land belonging to Cummings as follows: N 77° E 53.00 Chs; N 67° 15' E 132.30 Chs. Thence N 81° E 415.00 Chs through the woods and along line of Wasaka to the Compromise line of Kahaku. Thence S 8° W 155.00 Chs to corner of Pahoe & Aa. (For line above Compromise line see chart to Pauwolu) Thence down line of Pahoe & Aa and other lands S 84° W 710.00 Chs through heavy woods. Thence to land of Kumulani on Pahoe & Aa (Royal Patent 1994) and along said land as follows: S 87° 30' W 4.50 Chs; S 82° 30' W 10.40 Chs; S 78° 30' W 4.02 Chs; S 82° 45' W 7.90 Chs; S 81° 15' W 17.50 Chs to Clippa Government road; S 84° 15' W 7.50 Chs; S 86° 30' W 5.20 Chs; S 78° 30' W 18.50 Chs; S 82° 30' W 4.50 Chs; S 89° 30' W 7.30 Chs; S 76° 30' W 3.50 Chs; S 77° W 6.18 Chs; S 89° 30' W 6.00 Chs; S 78° 30' W 3.44 Chs; S 78° 30' W 7.01 Chs; S 88° 15' W 10.60 Chs to Coast. Thence along coast N 20° W 25.30 Chs; N 25° 15' W 5.60 Chs; N 32° 45' W 7.90 Chs; N 30° W 18.65 Chs to commencement containing an Area of 6578 Acres more or less.

On the southwest corner at the sea is a peculiar Auwau running in from the sea towards the bluff and on the north side of this Auwau is the corner. The Auwau on the south side of the land is a huge lava river and is said to continue most of the way through the woods. (The most of the land above the Compromise line is Aa and Pahoe - with scattered trees & bushes cut and is a good goat run-up as far as Pauwolu care. The Ohia and Koa are very heavy on this land. The lower part makes a good goat pasture. The usual coffee belt is found on the Government road. There are some fine ponds of water in the lower edge of the woods. A landing can be had at the coast, though not good. "Wasaka" is Government land and only a small portion is sold. The whole of this wood land remaining unsold.

Map and Survey  
of  
HONOKUA  
DISTRICT OF SOUTH-KONA-HAWAII  
(FOR) H. R. H. Ruth Kelikolani.  
BY  
D. H. Hitchcock  
Boundaries Given by Komaka  
July 1<sup>st</sup> 1878

For est  
North  
Heavy Ohia



Reg 386